

Project ALPTER Bregaglia

Transnational Meeting Goriska Brda (Slo)

12-13 October 2006

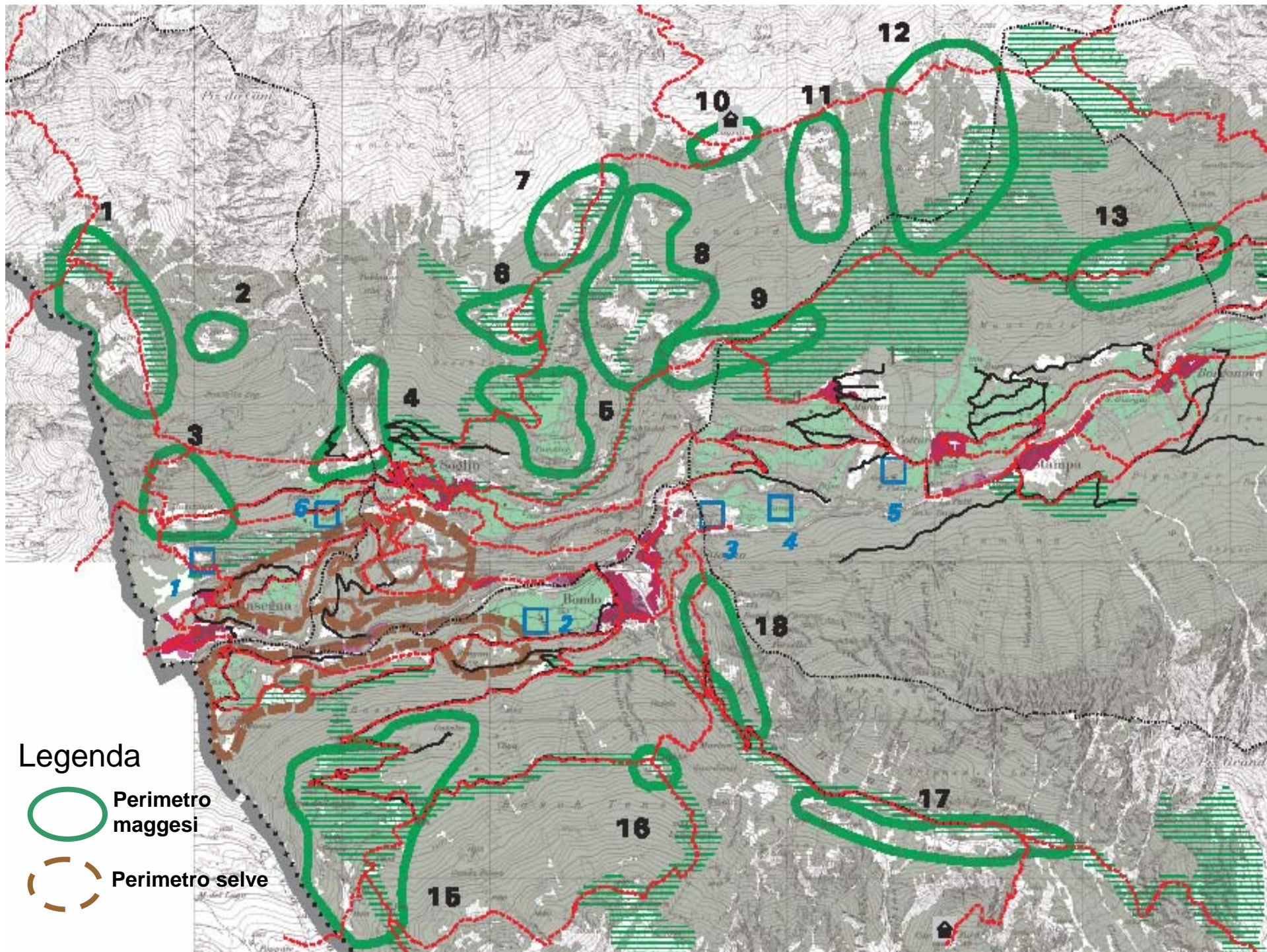
Content

- **Overview**

- Perimeter „paesaggi rurali“
- Selve (Brentan, Durigna, Farzett); maggesi 5-8
- Durigna und Farzett (relief)
- Durigna 1-3; Farzett

- **Durigna1**

- **Farzett**



Legenda

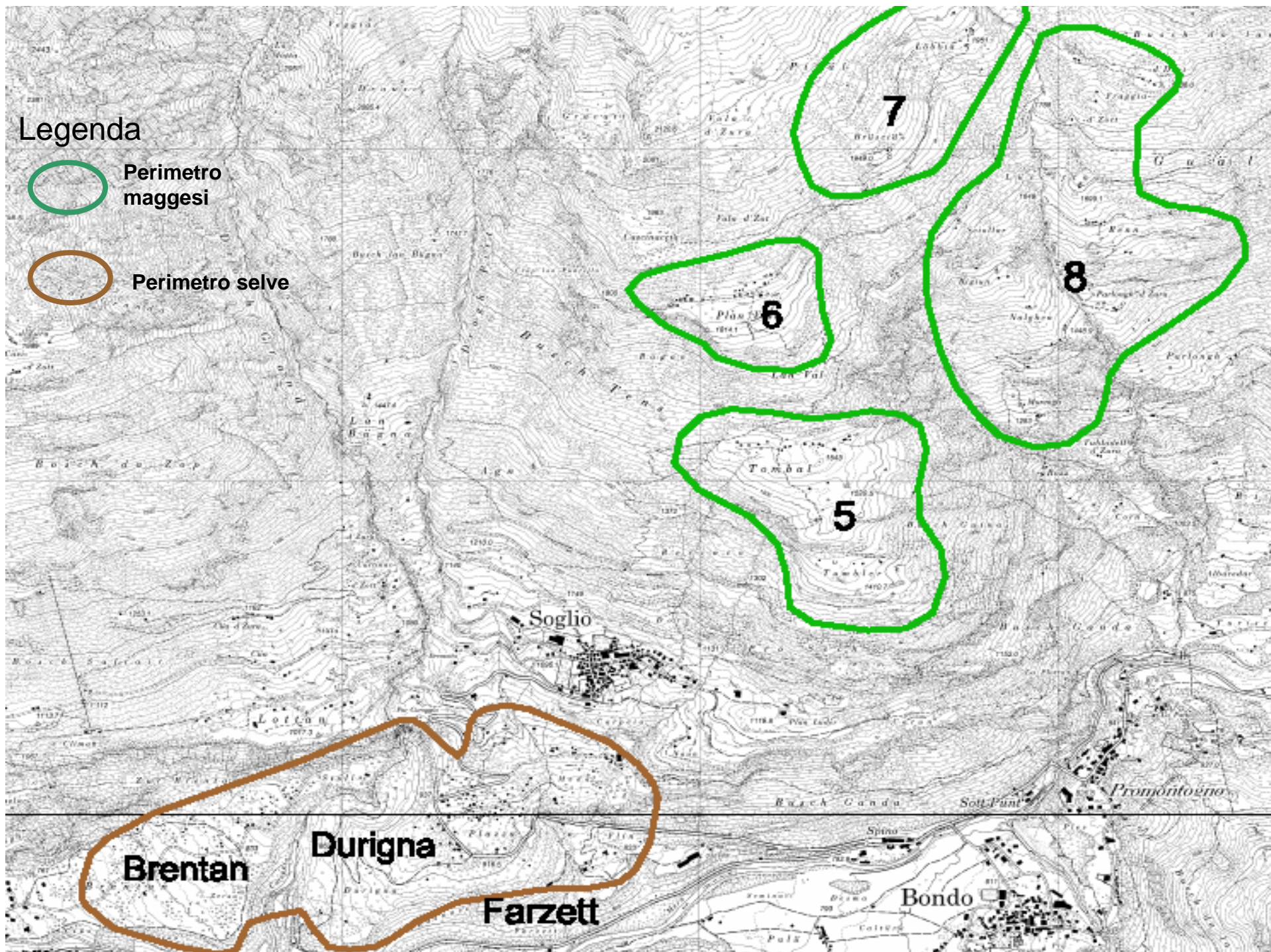
 Perimetro maggesi

 Perimetro selve


Legenda

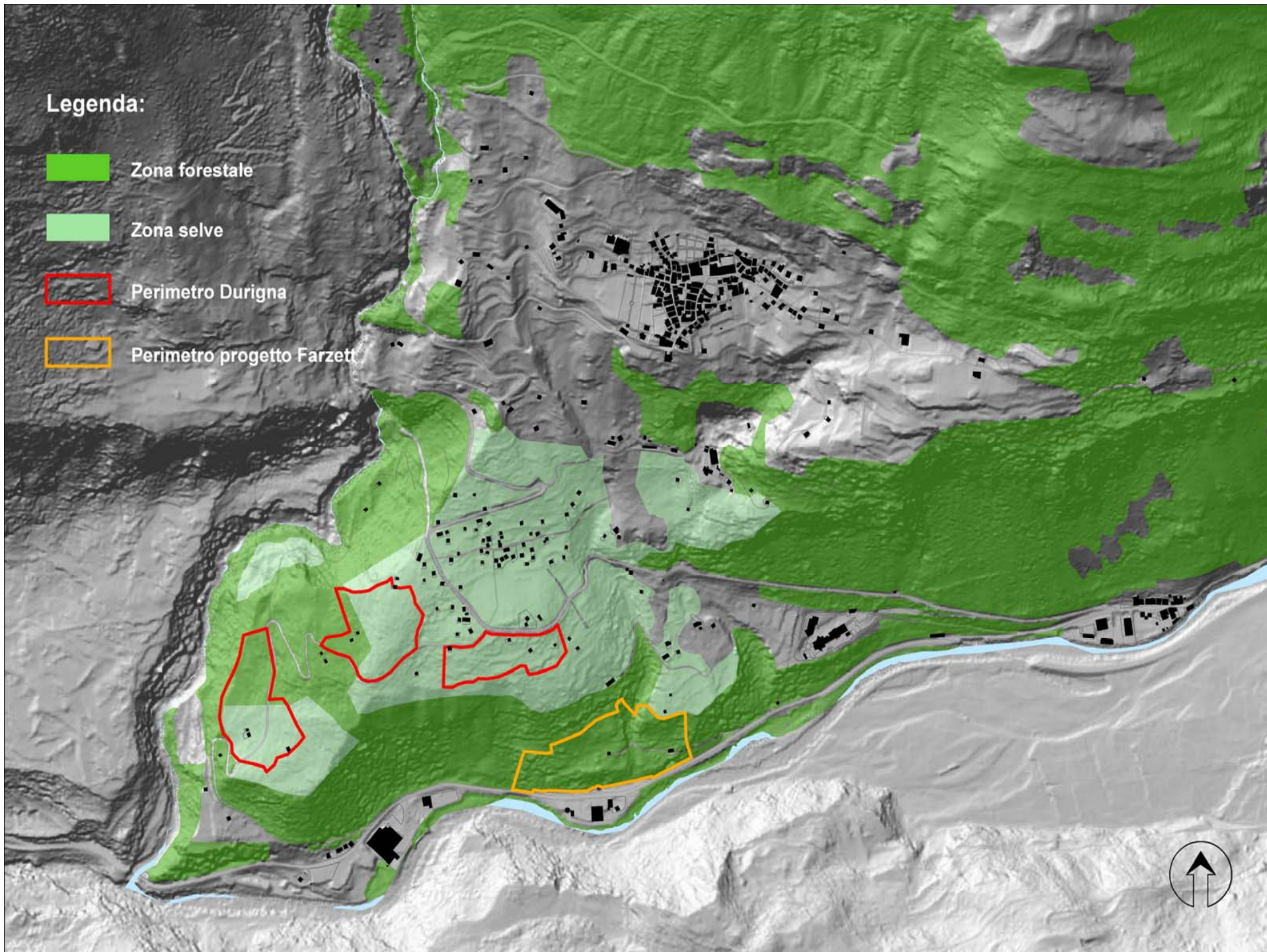
 Perimetro maggesi

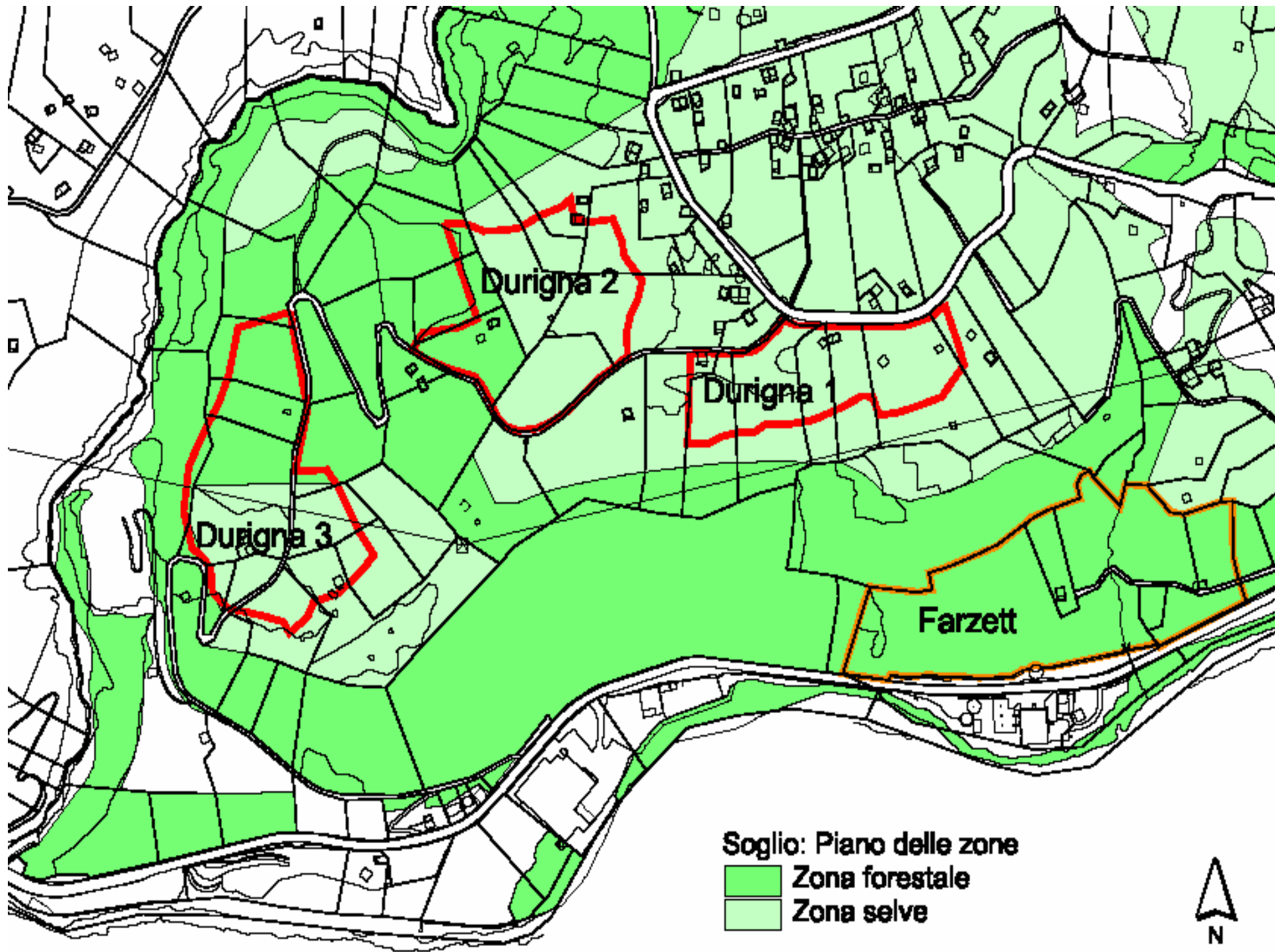
 Perimetro selve



Legenda:

-  Zona forestale
-  Zona selve
-  Perimetro Durigna
-  Perimetro progetto Farzett





Durigna 1

- **Generell**
- partial low cultivation
- Partially decayed stables
- Selve (class II)
- Existing forestry-route

Durigna 1



low cultivated terraces



non cultivated terraces



16.10.2006

Regione Bregaglia / GIS Plan AG

8

Durigna 1

- **Arrangements (steps)**
- Elaboration concept of cultivation (project of interconnection)
- Take out bushes and trees
- Repair of the walls (partial)
- Cut of the stripes

- **Generell**
- No Cultivation
- Selve (class III; partially class IV)
- First examination result: not part of the project
- New project (without connection with the project of interconnection)



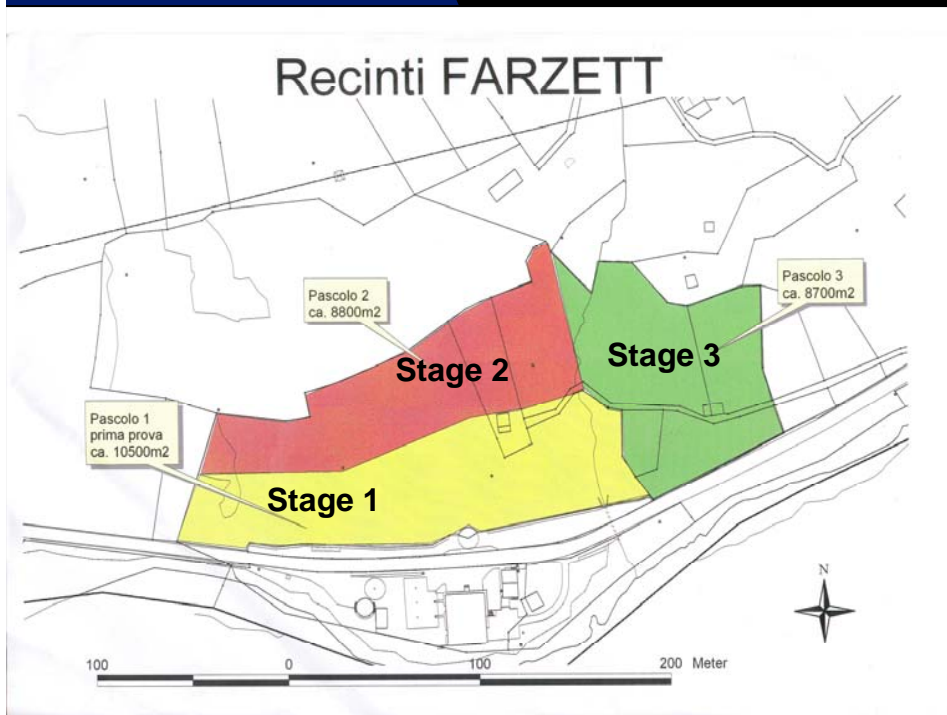
- High level of succession (most class III; here class IV)

- Walls most in good condition
- Unique in the hole area (height, length, formation of the stripes)
- Several segments of the walls destroyed by fallen trees
- Possibility of rockfall from the walls by reason of the slope



Existing Project

- Stage 1:** pasturing with goats; pen by the interested person (hole area) and the walls. Cut some bushes. Carry about the walls because of responsibility of rockfall (Danger for the highway down in the valley)
Forester cut some trees → Backup/Reward



Stage 2: extension of the area, similar conditions like stage 1 (more walls in this perimeter)

Stage 3: Today's insecurity about further extension

Aim: containment of succession, recirculation into class II

Other Procedure

- Elaboration Data-Sheet
(in cooperation with forester)
- Awaiting the results of the project of interconnection
(important for the practical realisation)
- Proposal for the recovery
- GIS-Project